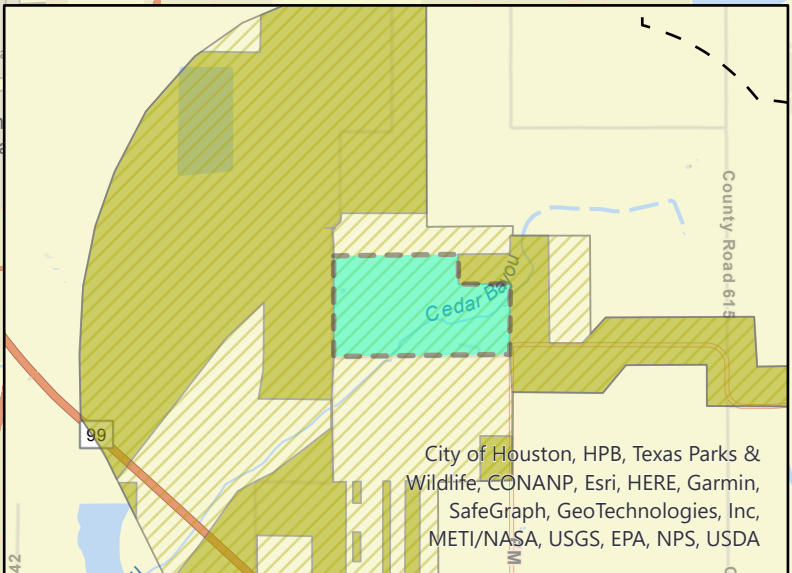
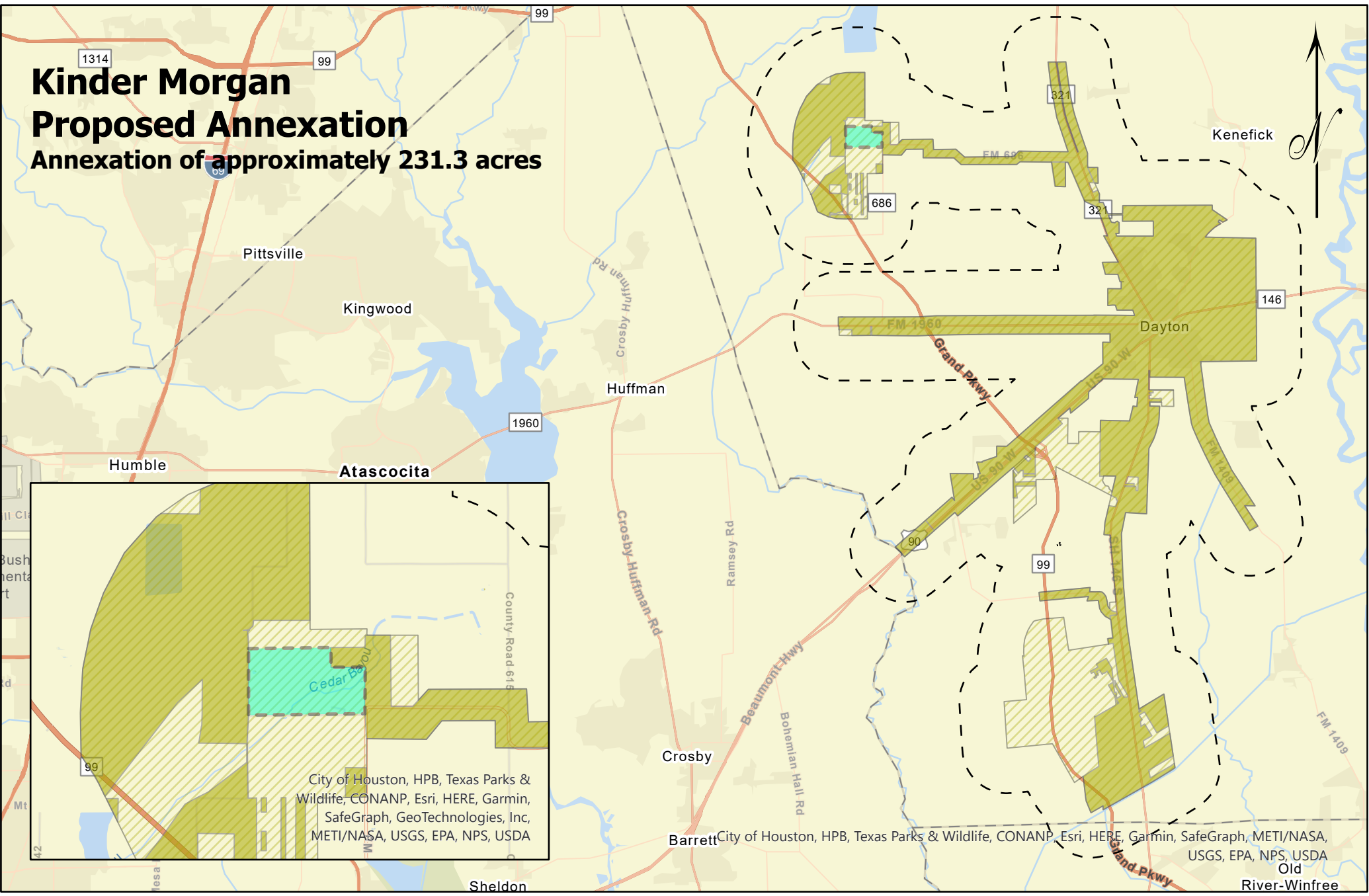


# Kinder Morgan Proposed Annexation


Annexation of approximately 231.3 acres



City of Houston, HPB, Texas Parks & Wildlife, CONANP, Esri, HERE, Garmin, SafeGraph, GeoTechnologies, Inc, METI/NASA, USGS, EPA, NPS, USDA

City of Houston, HPB, Texas Parks & Wildlife, CONANP, Esri, HERE, Garmin, SafeGraph, METI/NASA, USGS, EPA, NPS, USDA

- ETJ
- CITY LIMITS
- PROPOSED AREA TO BE ANNEXED
- DEVELOPMENT AGREEMENTS



This map is intended for informational purposes only. It does not take the place of an on-the-ground survey.

By: V. Cumberland, GIS / Project Manager, Public Works  
26 OCT 2022

