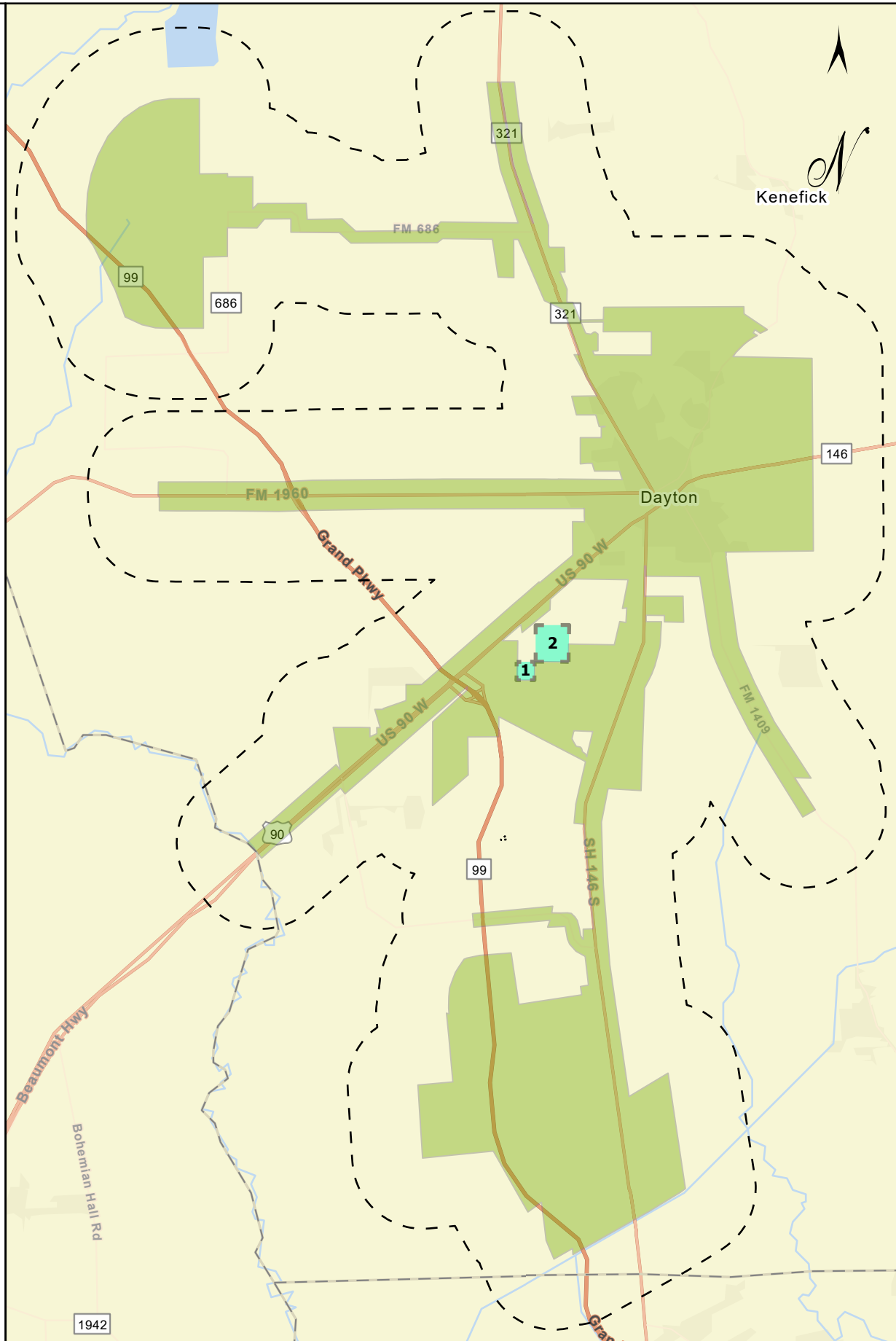




Gulf Inland Development
Annexation, October 17, 2022

City of Dayton
Ordinance O2022-37
Annexation of appx.
194.30 acres

Tract 1 - 40.0364 acres
Tract 2 - 154.2693 acres






The City ordinances can be found at:

https://library.municode.com/bx/dayton/codes/code_of_ordinances

A copy is kept at city hall with the city secretary.

This map is intended for informational purposes only. It does not take the place of an on-the-ground survey.

By: V. Cumberland, GIS/Project Manager
14 November 2022

 AREA ANNEXED  ETJ
 CITY LIMIT

0 1.25 2.5 5 Miles